

## UPPER OGMORE WIND FARM

**FIGURE 5.16**  
**Viewpoint 5**  
**Ogmores Terrace, Nant-**  
**y-moel**

© CROWN COPYRIGHT, ALL RIGHTS RESERVED.  
2018 LICENCE NUMBER 0100031673.

- Site boundary
- Turbine location
- Viewpoint location
- Horizontal field of view: 53.5°



### Viewpoint Location

OS Reference: 293550, 192759

AOD at viewpoint:  
(derived from OS Terrain 50) 212m

Distance to nearest turbine: 1.9km

Source: RES, LUC

LAYOUT DWG 6822- T-LAYOUT NO. PWALuog033

DRAWING NUMBER  
LUC EDI FIGX\_6822\_r2\_VPOverviews\_A3P 19/10/2018

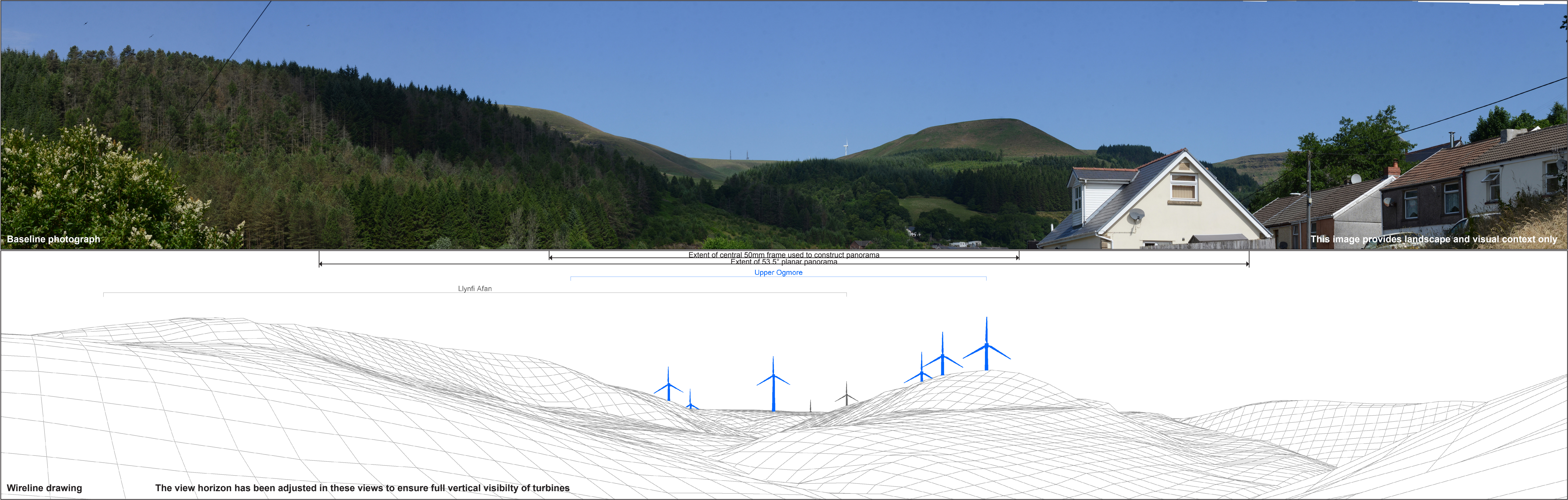


SCALE - 1:25,000 @ A3

### LANDSCAPE AND VISUAL IMPACT ASSESSMENT

THIS DRAWING IS THE PROPERTY OF RENEWABLE ENERGY  
SYSTEMS LTD. AND NO REPRODUCTION MAY BE MADE IN  
WHOLE OR IN PART WITHOUT PERMISSION



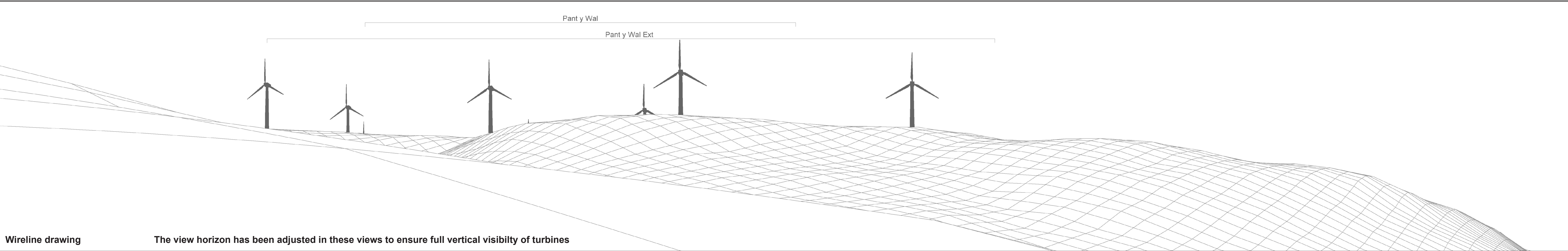






Baseline photograph

This image provides landscape and visual context only



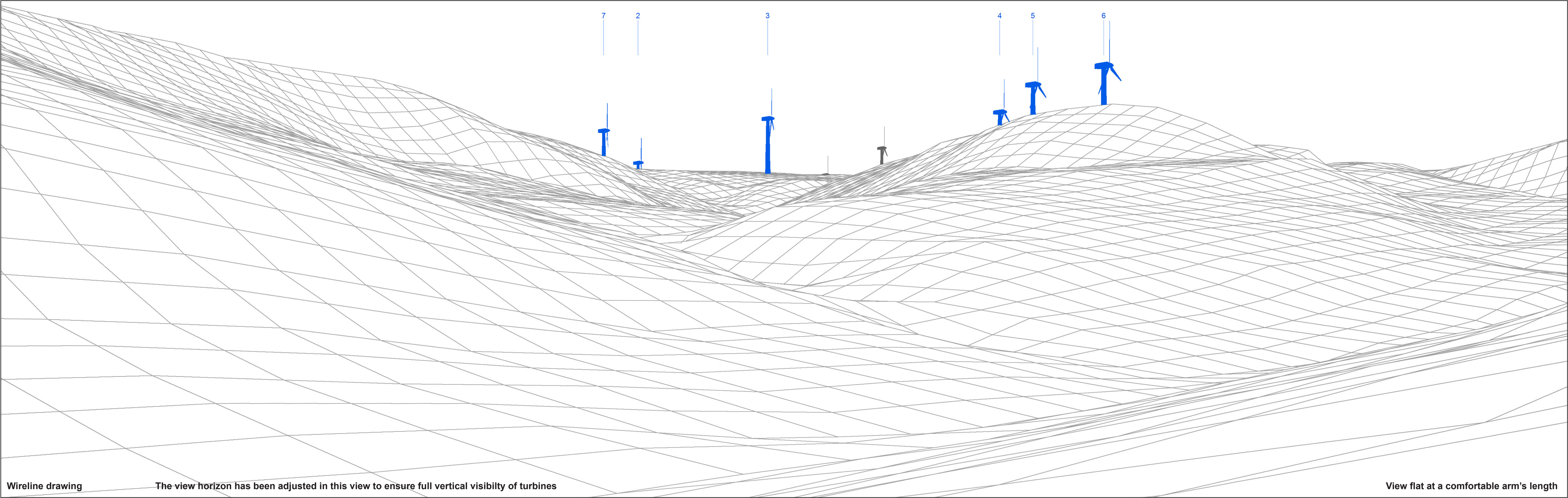
Wireline drawing

The view horizon has been adjusted in these views to ensure full vertical visibility of turbines

Figure: 5.16.2  
Viewpoint 5: Ogmore Terrace, Nant-y-moel

Cumulative Windfarm key (by status):	Proposed scheme	OS reference:	293550 E 192759 N	Horizontal field of view:	90° (cylindrical projection)	Camera:	Nikon D600
	Operational	AOD:	212 m	Principal distance:	522 mm	Lens:	Nikkor 50mm f/1.8D
	Consented	Direction of view:	135°	Paper size:	841 x 297 mm (half A1)	Camera height:	1.5 m AGL
	Application	Nearest turbine:	1.9 km	Correct printed image size:	820 x 260 mm	Date and time:	03/07/2018 09:40





**Figure: 5.16.3**  
**Viewpoint 5: Ogmores Terrace, Nant-y-moel**

OS reference:	293550 E 192759 N	Horizontal field of view:	53.5° (planar projection)	Camera:	Nikon D600
AOD:	212 m	Principal distance:	812.5 mm	Lens:	Nikkor 50mm f/1.8D
Direction of view:	315°	Paper size:	841 x 297 mm (half A1)	Camera height:	1.5 m AGL
Nearest turbine:	1.9 km	Correct printed image size:	820 x 260 mm	Date and time:	03/07/2018 09:40





Photomontage      The view horizon has been adjusted in this view to ensure full vertical visiblity of turbines

View flat at a comfortable arm's length

**Figure: 5.16.4**  
**Viewpoint 5: Ogmores Terrace, Nant-y-moel**

OS reference:	293550 E 192759 N	Horizontal field of view:	53.5° (planar projection)	Camera:	Nikon D600
AOD:	212 m	Principal distance:	812.5 mm	Lens:	Nikkor 50mm f/1.8D
Direction of view:	315°	Paper size:	841 x 297 mm (half A1)	Camera height:	1.5 m AGL
Nearest turbine:	1.9 km	Correct printed image size:	820 x 260 mm	Date and time:	03/07/2018 09:40