

**UPPER OGMERE
WIND FARM**

**FIGURE 5.23
Viewpoint 12
Mynydd Bach**

© CROWN COPYRIGHT, ALL RIGHTS RESERVED.
2018 LICENCE NUMBER 0100031673.

- ▭ Site boundary
- ⊕ Turbine location
- ▲ Viewpoint location
- ↗ Horizontal field of view: 53.5°

Viewpoint Location	
OS Reference:	283587, 191195
AOD at viewpoint: (derived from OS Terrain 50)	263m
Distance to nearest turbine:	7.7km


Source: RES, LUC	
LAYOUT DWG 6822-	T-LAYOUT NO. PWALuog033
DRAWING NUMBER LUC EDI FIGX_6822_r2_VPOverviews_A3P 19/10/2018	

SCALE - 1:50,000 @ A3
LANDSCAPE AND VISUAL IMPACT ASSESSMENT
THIS DRAWING IS THE PROPERTY OF RENEWABLE ENERGY SYSTEMS LTD. AND NO REPRODUCTION MAY BE MADE IN WHOLE OR IN PART WITHOUT PERMISSION



Baseline photograph

This image provides landscape and visual context only



Wireline drawing

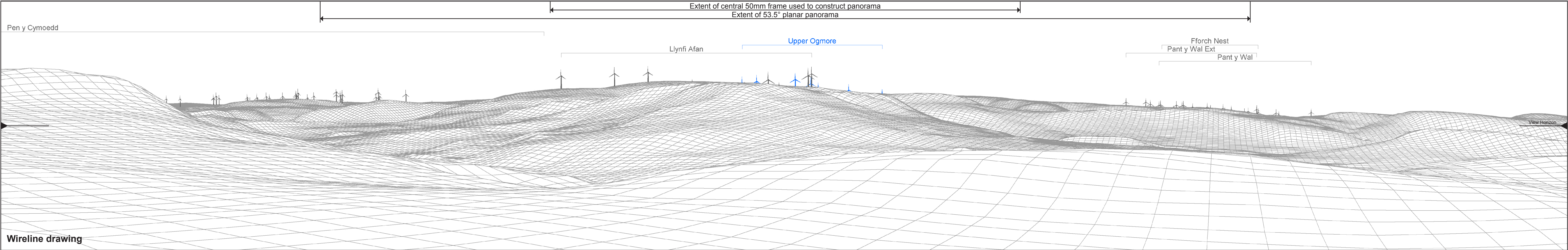


Figure: 5.23.2
Viewpoint 12: Mynydd Bach

Cumulative Windfarm key (by status):

- Proposed scheme
- Operational
- Consented
- Application

OS reference: 283587 E 191195 N
AOD: 263 m
Direction of view: 65°
Nearest turbine: 7.7 km

Horizontal field of view: 90° (cylindrical projection)
Principal distance: 522 mm
Paper size: 841 x 297 mm (half A1)
Correct printed image size: 820 x 260 mm

Camera: Nikon D750
Lens: Nikkor 50mm f/1.8D
Camera height: 1.5 m AGL
Date and time: 15/07/2018 17:55

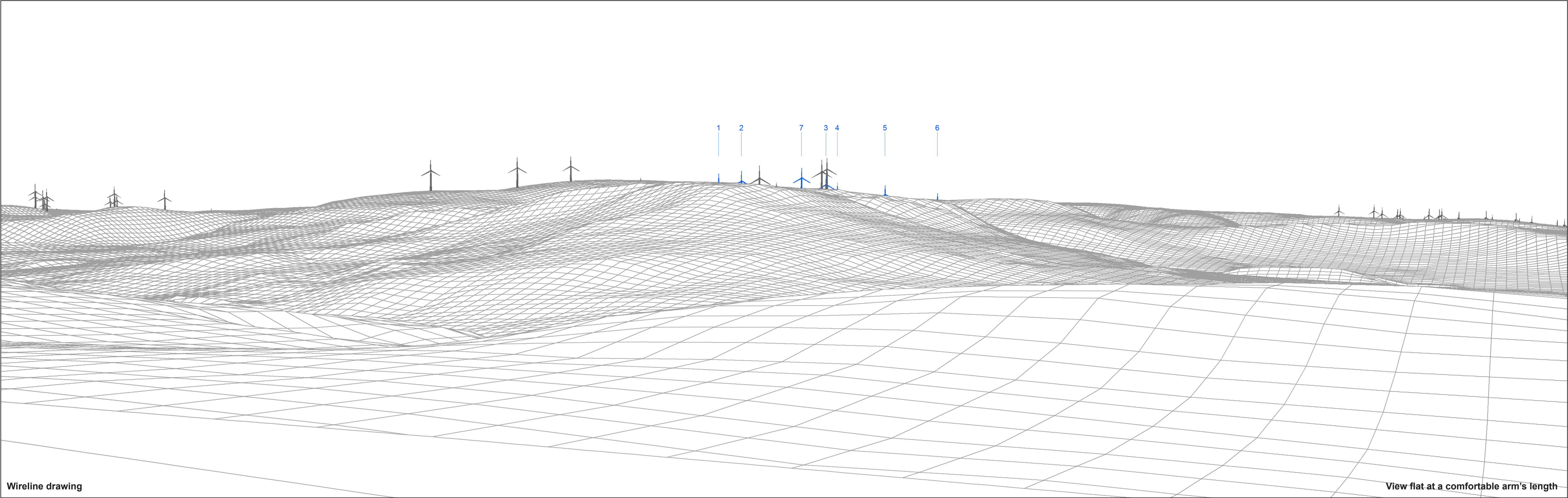


Figure: 5.23.3
Viewpoint 12: Mynydd Bach

OS reference:	283587 E 191195 N	Horizontal field of view:	53.5° (planar projection)	Camera:	Nikon D750
AOD:	263 m	Principal distance:	812.5 mm	Lens:	Nikkor 50mm f/1.8D
Direction of view:	65°	Paper size:	841 x 297 mm (half A1)	Camera height:	1.5 m AGL
Nearest turbine:	7.7 km	Correct printed image size:	820 x 260 mm	Date and time:	15/07/2018 17:55



Photomontage

View flat at a comfortable arm's length

Figure: 5.23.4
Viewpoint 12: Mynydd Bach

OS reference:	283587 E 191195 N	Horizontal field of view:	53.5° (planar projection)	Camera:	Nikon D750
AOD:	263 m	Principal distance:	812.5 mm	Lens:	Nikkor 50mm f/1.8D
Direction of view:	65°	Paper size:	841 x 297 mm (half A1)	Camera height:	1.5 m AGL
Nearest turbine:	7.7 km	Correct printed image size:	820 x 260 mm	Date and time:	15/07/2018 17:55