

UPPER OMORE WIND FARM

FIGURE 5.26

Viewpoint 15 Bridgend Circular Walk

© CROWN COPYRIGHT, ALL RIGHTS RESERVED.
2018 LICENCE NUMBER 0100031673.

- Site boundary
- Turbine location
- ▲ Viewpoint location
- / Horizontal field of view: 53.5°



Viewpoint Location	
OS Reference:	291189, 182879
AOD at viewpoint: (derived from OS Terrain 50)	111m
Distance to nearest turbine:	11.5km

Source: RES, LUC	
LAYOUT DWG 6822-	T-LAYOUT NO. PWALuog033
DRAWING NUMBER LUC EDI FIGX_6822_r2_VPOverviews_A3P 19/10/2018	




SCALE - 1:75,000 @ A3	
LANDSCAPE AND VISUAL IMPACT ASSESSMENT	
THIS DRAWING IS THE PROPERTY OF RENEWABLE ENERGY SYSTEMS LTD. AND NO REPRODUCTION MAY BE MADE IN WHOLE OR IN PART WITHOUT PERMISSION	



Baseline photograph

This image provides landscape and visual context only



Wireline drawing

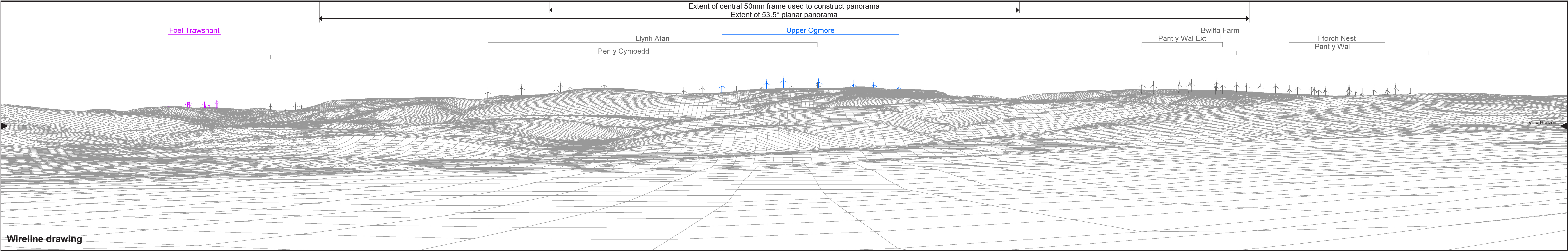
Figure: 5.26.1
Viewpoint 15: Bridgend Circular Walk

Cumulative Windfarm key (by status):	Proposed scheme	OS reference:	291189 E 182879 N	Horizontal field of view:	90° (cylindrical projection)	Camera:	Nikon D600
	Operational	AOD:	111 m	Principal distance:	522 mm	Lens:	Nikkor 50mm f/1.8D
	Consented	Direction of view:	270°	Paper size:	841 x 297 mm (half A1)	Camera height:	1.5 m AGL
	Application	Nearest turbine:	11.5 km	Correct printed image size:	820 x 260 mm	Date and time:	03/07/2018 08:35



Baseline photograph

This image provides landscape and visual context only



Wireline drawing

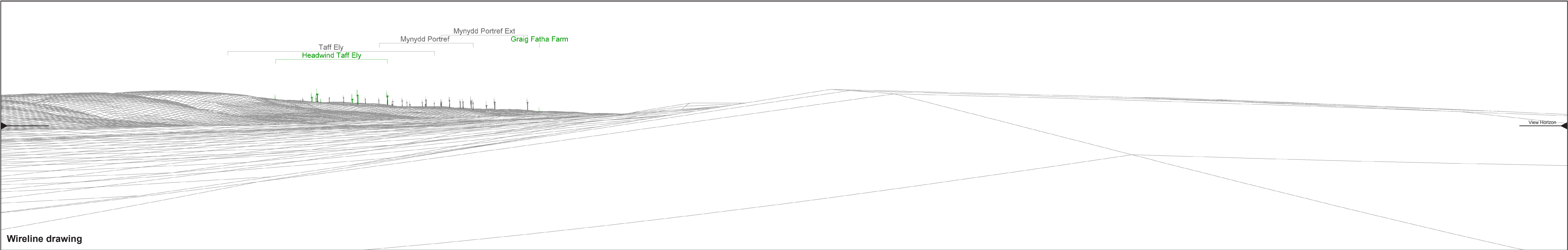
Figure: 5.26.2
Viewpoint 15: Bridgend Circular Walk

Cumulative Windfarm key (by status):	Proposed scheme	OS reference:	291189 E 182879 N	Horizontal field of view:	90° (cylindrical projection)	Camera:	Nikon D600
	Operational	AOD:	111 m	Principal distance:	522 mm	Lens:	Nikkor 50mm f/1.8D
	Consented	Direction of view:	0°	Paper size:	841 x 297 mm (half A1)	Camera height:	1.5 m AGL
	Application	Nearest turbine:	11.5 km	Correct printed image size:	820 x 260 mm	Date and time:	03/07/2018 08:35



Baseline photograph

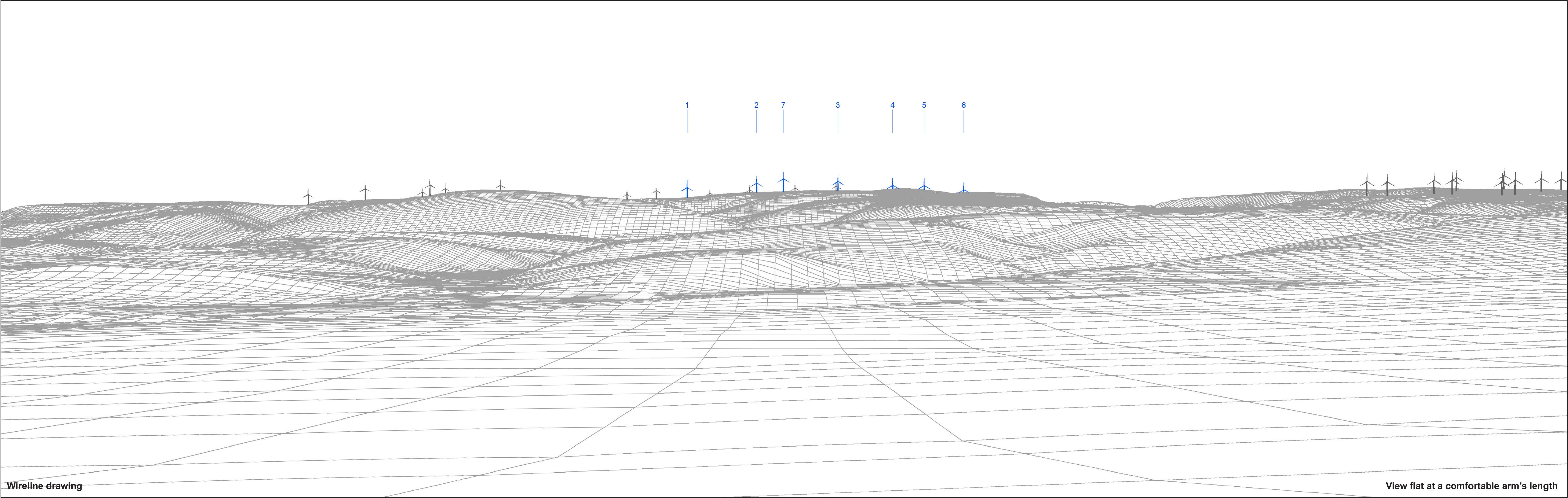
This image provides landscape and visual context only



Wireline drawing

Figure: 5.26.3
Viewpoint 15: Bridgend Circular Walk

Cumulative Windfarm key (by status):	Proposed scheme	OS reference:	291189 E 182879 N	Horizontal field of view:	90° (cylindrical projection)	Camera:	Nikon D600
	Operational	AOD:	111 m	Principal distance:	522 mm	Lens:	Nikkor 50mm f/1.8D
	Consented	Direction of view:	90°	Paper size:	841 x 297 mm (half A1)	Camera height:	1.5 m AGL
	Application	Nearest turbine:	11.5 km	Correct printed image size:	820 x 260 mm	Date and time:	03/07/2018 08:35



Wireline drawing

View flat at a comfortable arm's length

Figure: 5.26.4
Viewpoint 15: Bridgend Circular Walk

OS reference:	291189 E 182879 N	Horizontal field of view:	53.5° (planar projection)	Camera:	Nikon D600
AOD:	111 m	Principal distance:	812.5 mm	Lens:	Nikkor 50mm f/1.8D
Direction of view:	0°	Paper size:	841 x 297 mm (half A1)	Camera height:	1.5 m AGL
Nearest turbine:	11.5 km	Correct printed image size:	820 x 260 mm	Date and time:	03/07/2018 08:35



Photomontage

View flat at a comfortable arm's length

Figure: 5.26.5
Viewpoint 15: Bridgend Circular Walk

OS reference:	291189 E 182879 N	Horizontal field of view:	53.5° (planar projection)	Camera:	Nikon D600
AOD:	111 m	Principal distance:	812.5 mm	Lens:	Nikkor 50mm f/1.8D
Direction of view:	0°	Paper size:	841 x 297 mm (half A1)	Camera height:	1.5 m AGL
Nearest turbine:	11.5 km	Correct printed image size:	820 x 260 mm	Date and time:	03/07/2018 08:35