







UPPER OGMORE WINDFARM

Figure 6.7: Access Route Survey Map

-  Access boundary
-  Target Notes
-  Stream
-  Dry Ditch



Reproduced from Ordnance Survey digital data
© Crown Copyright 2021. All rights reserved.
License number 0100031673.

LAYOUT DWG	02959D1001-01	T-LAYOUT NO.	N/A
------------	---------------	--------------	-----

DRAWING NUMBER	N/A
----------------	-----

SCALE - 1:11,000 @ A3

ENVIRONMENTAL STATEMENT
2020

THIS DRAWING IS THE PROPERTY OF RENEWABLE ENERGY
SYSTEMS LTD. AND NO REPRODUCTION MAY BE MADE IN
WHOLE OR IN PART WITHOUT PERMISSION



Source: Esri, DigitalGlobe, GeoEye, Earthstar Geographics, CNES/Airbus DS, USDA, USGS, AeroGRID, IGN, and the GIS User Community